

- NOTES**
1. DO NOT SCALE FROM THIS DRAWING.
 2. ANY ERRORS OR OMISSIONS TO BE BROUGHT TO THE ENGINEERS ATTENTION IMMEDIATELY FOUND.
 3. ALL DIMENSIONS ARE IN METRES UNLESS OTHERWISE SHOWN.
 4. ALL LEVELS ARE IN METRES AND RELATE TO ORDNANCE DATUM LEVEL UNLESS NOTED OTHERWISE.
 5. THIS DRAWING IS TO BE READ IN CONJUNCTION WITH ALL OTHER DRAWINGS IN THE SAME SERIES.

A	Scale changed and various amendments/additions to text info.	01.07.19
Rev	Revision details	Date

CROWN COPYRIGHT. ALL RIGHTS RESERVED. LONDON BOROUGH OF ENFIELD LA 084363. UNAUTHORISED REPRODUCTION OF ORDNANCE SURVEY MAPPING INFRINGES CROWN COPYRIGHT AND MAY LEAD TO PROCEEDINGS.

STATUS

OUTLINE DESIGN

CLIENT

LONDON BOROUGH OF ENFIELD

JOB TITLE

Haselbury Neighbourhood Improvements - Location 1 Haselbury Road

DRAWING TITLE

Upgrade to Pedestrian Xing o/s The Latymer School Proposed Site Layout

Enfield Council
52, Civic Centre
Silver Street, Enfield
EN1 3XY
Tel: 020 8379 1000
www.enfield.gov.uk

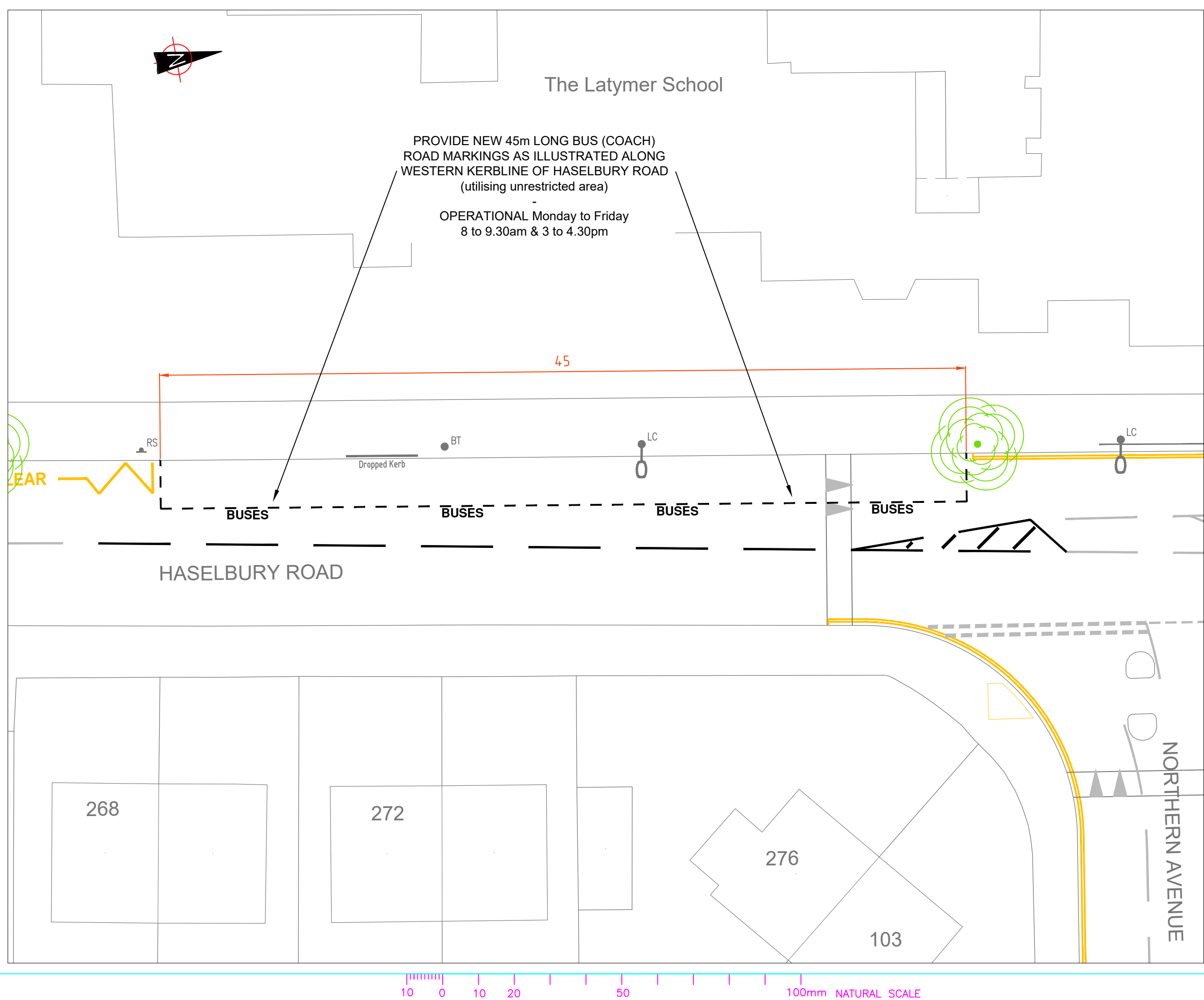
ENFIELD Council

HIGHWAYS AND TRANSPORTATION

Redevelopment & Environmental Works

DESIGNED:- M.A.R.	DRAWN:- M.A.R.	DATE:- 12 Jan 2019
SCALE:- 1:250	PLOT SCALE:- 1:1	CHECKED:-

DRAWING NO. 2018-280-002 **A**



- NOTES**
1. DO NOT SCALE FROM THIS DRAWING.
 2. ANY ERRORS OR OMISSIONS TO BE BROUGHT TO THE ENGINEERS ATTENTION IMMEDIATELY FOUND.
 3. ALL DIMENSIONS ARE IN METRES UNLESS OTHERWISE SHOWN.
 4. ALL LEVELS ARE IN METRES AND RELATE TO ORDNANCE DATUM LEVEL UNLESS NOTED OTHERWISE.
 5. THIS DRAWING IS TO BE READ IN CONJUNCTION WITH ALL OTHER DRAWINGS IN THE SAME SERIES.

Rev	Revision details

©CROWN COPYRIGHT. ALL RIGHTS RESERVED. LONDON BOROUGH OF ENFIELD. LA 084363. UNAUTHORISED REPRODUCTION OF ORDNANCE SURVEY MAPPING INFRINGES CROWN COPYRIGHT AND MAY LEAD TO PROCEEDINGS.

STATUS

OUTLINE DESIGN

CLIENT

LONDON BOROUGH OF ENFIELD

JOB TITLE

**Haselbury Neighbourhood Improvements - Location 1
Haselbury Road**

DRAWING TITLE

**o/s The Latymer School
Proposed installation of
Bus / Coach Parking Bay**

Enfield Council
52, Civic Centre
Silver Street, Enfield
EN1 3XY

Tel: 020 8379 1000
www.enfield.gov.uk

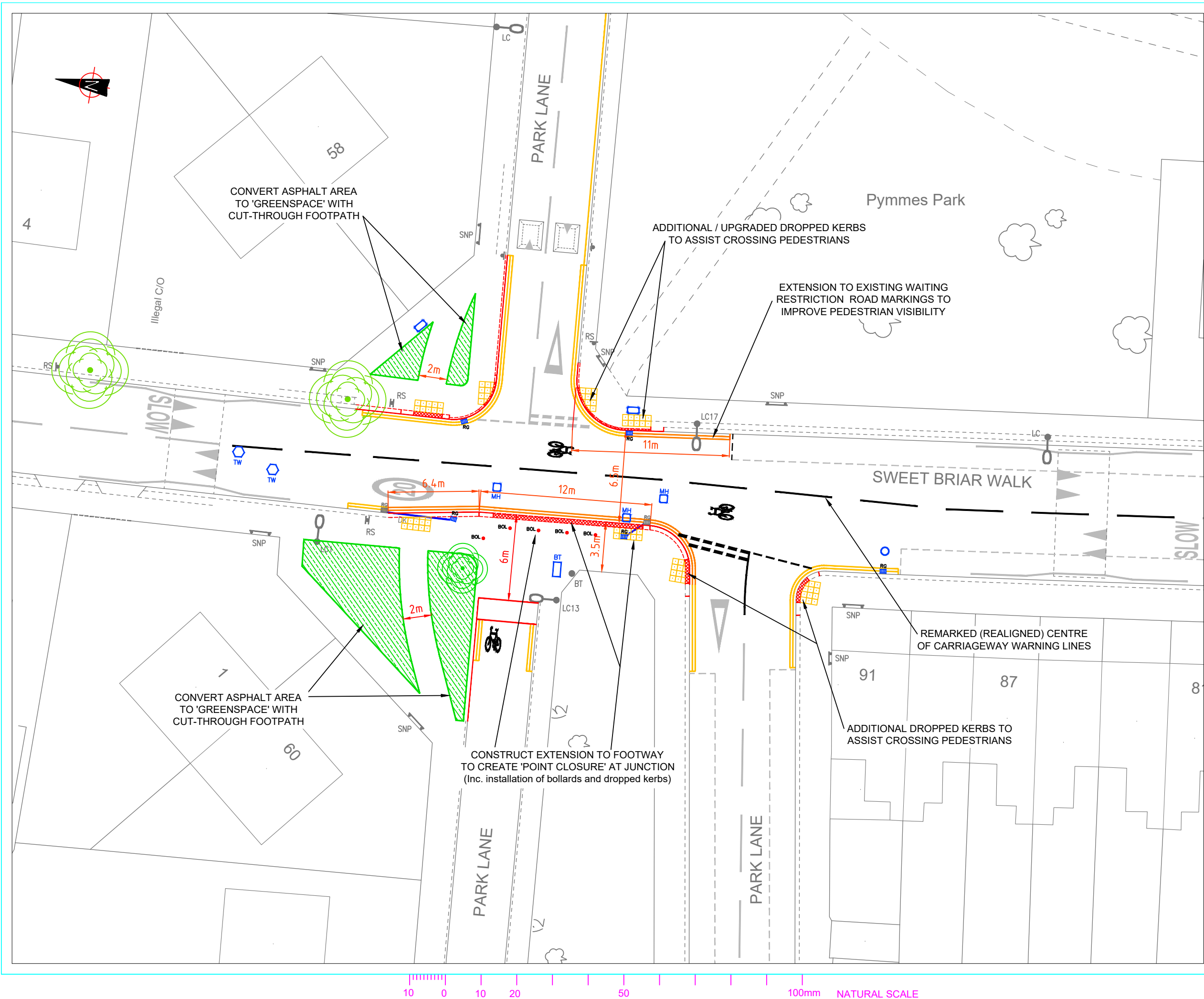


HIGHWAYS AND TRANSPORTATION

Redevelopment & Environmental Works

DESIGNED:- M.A.R.	DRAWN:- M.A.R.	DATE:- 15 Jan 2019
SCALE:- 1:200	PLOT SCALE:- 1:1	CHECKED:-

DRAWING NO. **2018/280-003**



- NOTES**
1. DO NOT SCALE FROM THIS DRAWING.
 2. ANY ERRORS OR OMISSIONS TO BE BROUGHT TO THE ENGINEERS ATTENTION IMMEDIATELY FOUND.
 3. ALL DIMENSIONS ARE IN METRES UNLESS OTHERWISE SHOWN.
 4. ALL LEVELS ARE IN METRES AND RELATE TO ORDNANCE DATUM LEVEL UNLESS NOTED OTHERWISE.
 5. THIS DRAWING IS TO BE READ IN CONJUNCTION WITH ALL OTHER DRAWINGS IN THE SAME SERIES.

A	Design of 'Greenspace' and text added / info amended on plan	25.02.19
Rev	Revision details	Date

CROWN COPYRIGHT. ALL RIGHTS RESERVED. LONDON BOROUGH OF ENFIELD LA 084363. UNAUTHORISED REPRODUCTION OF ORDNANCE SURVEY MAPPING INFRINGES CROWN COPYRIGHT AND MAY LEAD TO PROCEEDINGS.

STATUS

OUTLINE DESIGN

CLIENT

LONDON BOROUGH OF ENFIELD

JOB TITLE

Haselbury Neighbourhood Improvements - Location 8 Sweet Briar Walk

DRAWING TITLE

Park Lane junction Uncontrolled Cyclist & Ped. Crossing - Proposed Layout

Enfield Council
52, Civic Centre
Silver Street, Enfield
EN1 3XY
Tel: 020 8379 1000
www.enfield.gov.uk

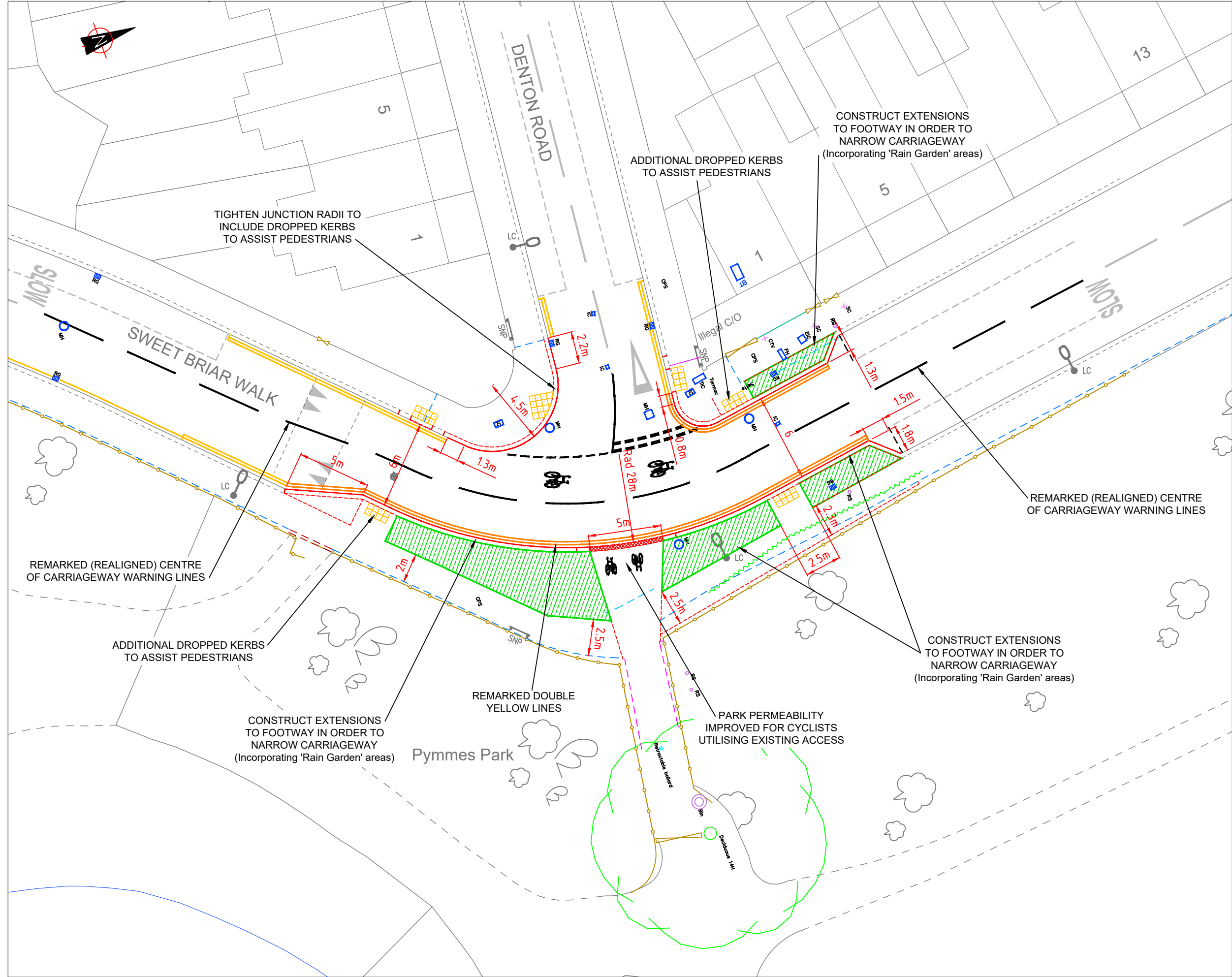


HIGHWAYS AND TRANSPORTATION

Redevelopment & Environmental Works

DESIGNED:- M.A.R.	DRAWN:- M.A.R.	DATE:- 17 Jan 2019
SCALE:- 1:250	PLOT SCALE:- 1:1	CHECKED:-

DRAWING NO. 2018-282-002 **A**



NOTES

1. DO NOT SCALE FROM THIS DRAWING.
2. ANY ERRORS OR OMISSIONS TO BE BROUGHT TO THE ENGINEERS ATTENTION IMMEDIATELY FOUND.
3. ALL DIMENSIONS ARE IN METRES UNLESS OTHERWISE SHOWN.
4. ALL LEVELS ARE IN METRES AND RELATE TO ORDNANCE DATUM LEVEL UNLESS NOTED OTHERWISE.
5. THIS DRAWING IS TO BE READ IN CONJUNCTION WITH ALL OTHER DRAWINGS IN THE SAME SERIES.

A	Scale changed & Notes added	10.06.19
Rev	Revision details	Date

©CROWN COPYRIGHT. ALL RIGHTS RESERVED. LONDON BOROUGH OF ENFIELD LA 08363. UNAUTHORISED REPRODUCTION OF ORDNANCE SURVEY MAPS INFRINGES CROWN COPYRIGHT AND MAY LEAD TO PROCEEDINGS.

STATUS
OUTLINE DESIGN

CLIENT
LONDON BOROUGH OF ENFIELD

JOB TITLE
Haselbury Neighbourhood Improvements - Location 9 Sweet Briar Walk

DRAWING TITLE
**Denton Road junction
Park Entrance Upgrade for
Cyclists & Peds - Prop Layout**

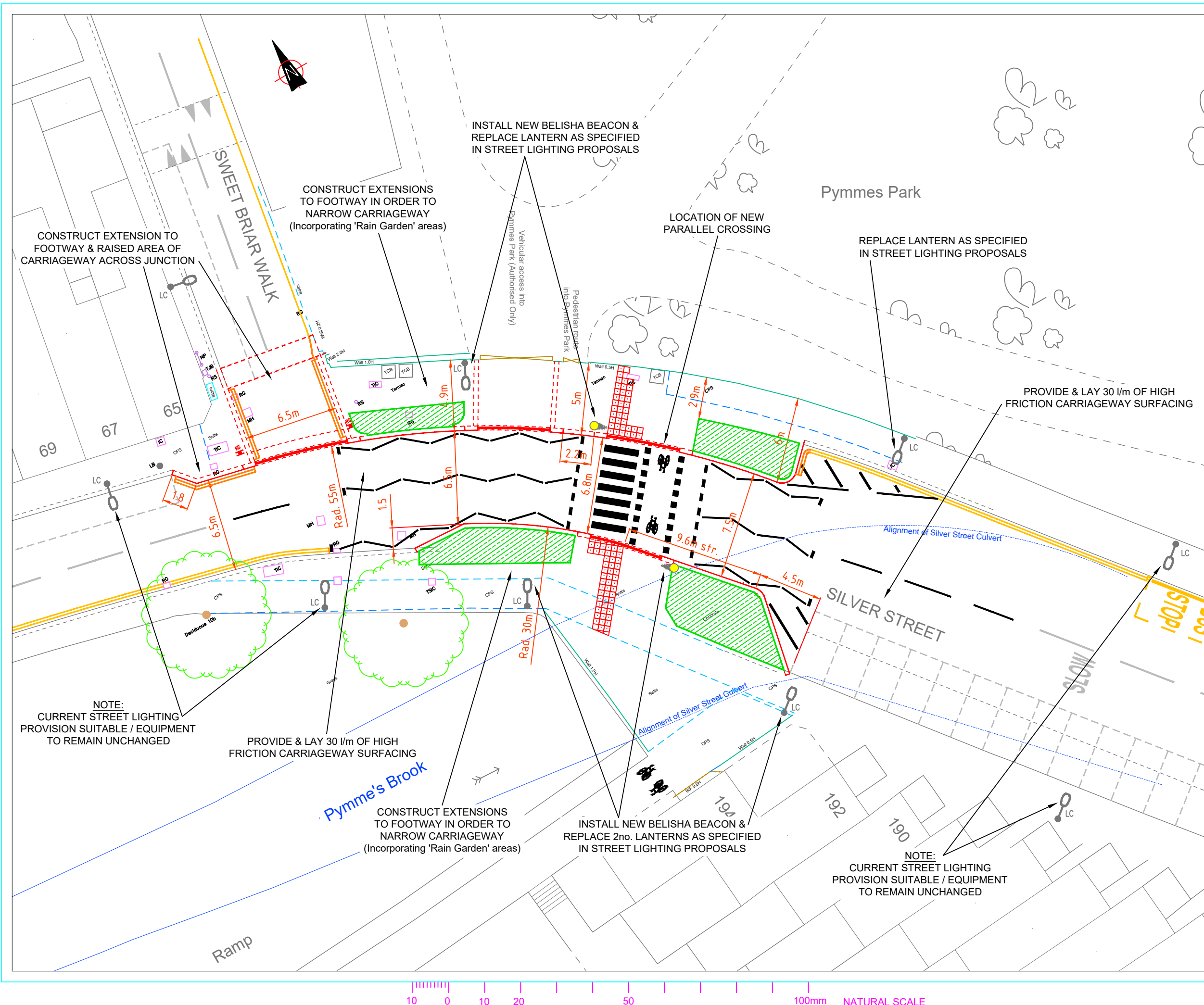
Enfield Council
52, Civic Centre
Silver Street, Enfield
EN1 3XY
Tel: 020 8379 1000
www.enfield.gov.uk



HIGHWAYS AND TRANSPORTATION
Redevelopment & Environmental Works

DESIGNED:- M.A.R.	DRAWN:- M.A.R.	DATE:- 18 Jan 2019
SCALE:- 1:250	PLOT SCALE:- 1:1	CHECKED:-

DRAWING NO. **2018-283-002** **A**



- NOTES**
1. DO NOT SCALE FROM THIS DRAWING.
 2. ANY ERRORS OR OMISSIONS TO BE BROUGHT TO THE ENGINEERS ATTENTION IMMEDIATELY FOUND.
 3. ALL DIMENSIONS ARE IN METRES UNLESS OTHERWISE SHOWN.
 4. ALL LEVELS ARE IN METRES AND RELATE TO ORDNANCE DATUM LEVEL UNLESS NOTED OTHERWISE.
 5. THIS DRAWING IS TO BE READ IN CONJUNCTION WITH ALL OTHER DRAWINGS IN THE SAME SERIES.

A	Scale changed and miscellaneous notes / text information added	06.06.19
Rev	Revision details	Date

CROWN COPYRIGHT. ALL RIGHTS RESERVED. LONDON BOROUGH OF ENFIELD LA 084343. UNAUTHORISED REPRODUCTION OF ORDNANCE SURVEY MAPS INFRINGES CROWN COPYRIGHT AND MAY LEAD TO PROCEEDINGS.

STATUS

OUTLINE DESIGN

CLIENT

LONDON BOROUGH OF ENFIELD

JOB TITLE

Haselbury Neighbourhood Improvements - Location 10 Silver Street (N18)

DRAWING TITLE

**Sweet Briar Walk junction
New Parallel Crossing
Proposed Site Layout**

Enfield Council
52, Civic Centre
Silver Street, Enfield
EN1 3XY
Tel: 020 8379 1000
www.enfield.gov.uk

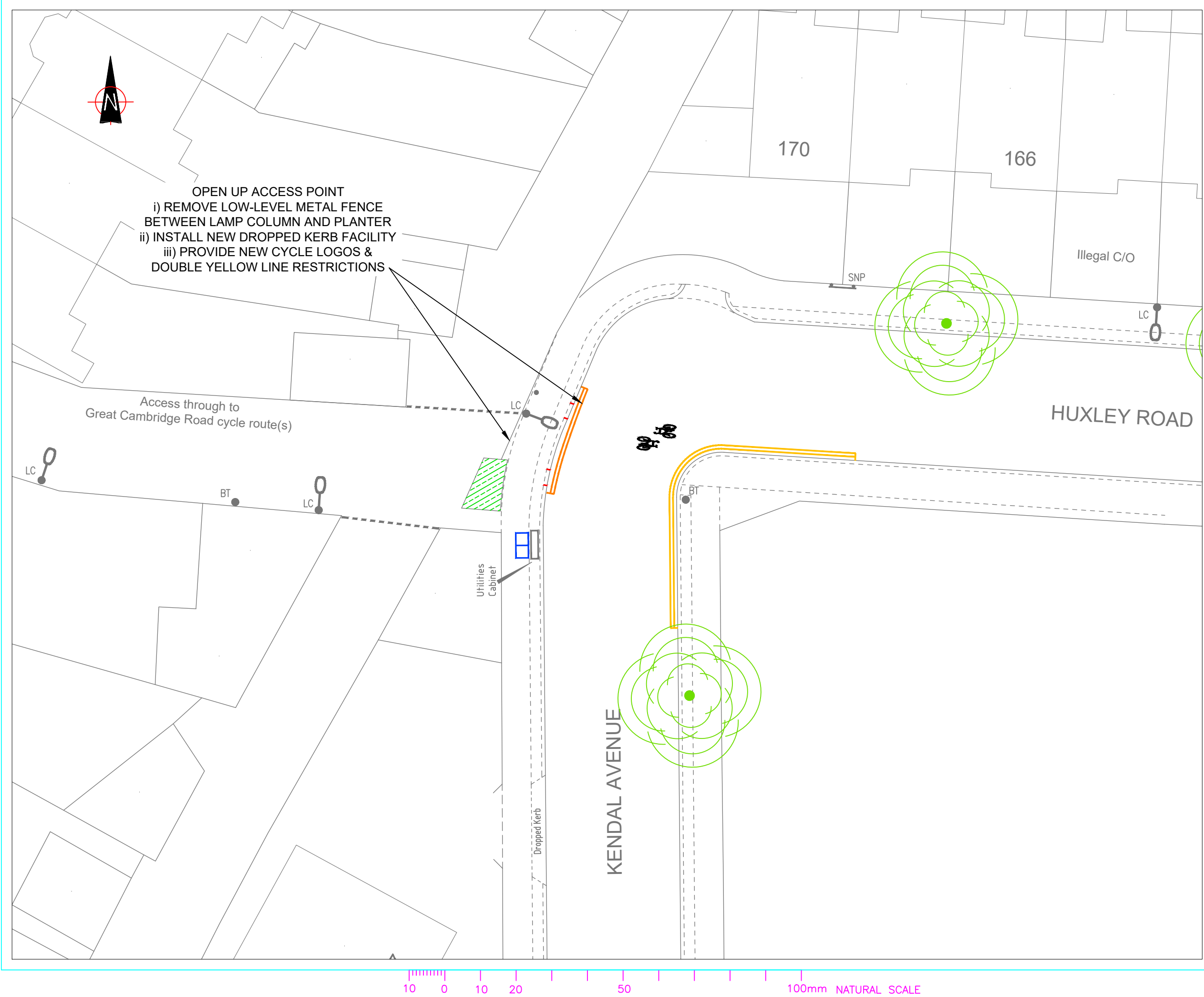


HIGHWAYS AND TRANSPORTATION

Redevelopment & Environmental Works

DESIGNED:- M.A.R.	DRAWN:- M.A.R.	DATE:- 28 Jan 2019
SCALE:- 1:250	PLOT SCALE:- 1:1	CHECKED:-

DRAWING NO.	2018-284-002	A
-------------	--------------	---



- NOTES**
1. DO NOT SCALE FROM THIS DRAWING.
 2. ANY ERRORS OR OMISSIONS TO BE BROUGHT TO THE ENGINEERS ATTENTION IMMEDIATELY FOUND.
 3. ALL DIMENSIONS ARE IN METRES UNLESS OTHERWISE SHOWN.
 4. ALL LEVELS ARE IN METRES AND RELATE TO ORDNANCE DATUM LEVEL UNLESS NOTED OTHERWISE.
 5. THIS DRAWING IS TO BE READ IN CONJUNCTION WITH ALL OTHER DRAWINGS IN THE SAME SERIES.

Rev	Revision details	

© CROWN COPYRIGHT. ALL RIGHTS RESERVED. LONDON BOROUGH OF ENFIELD. LA 084363. UNAUTHORISED REPRODUCTION OF ORDNANCE SURVEY MAPPING INFRINGES CROWN COPYRIGHT AND MAY LEAD TO PROCEEDINGS.

STATUS

OUTLINE DESIGN

CLIENT

LONDON BOROUGH OF ENFIELD

JOB TITLE

Haselbury Neighbourhood Improvements - Location 12 Kendal Avenue

DRAWING TITLE

Huxley Road Junction Cycle Accessibility Imps. Proposed Site Layout

Enfield Council
52, Civic Centre
Silver Street, Enfield
EN1 3XY

Tel: 020 8379 1000
www.enfield.gov.uk

ENFIELD Council

HIGHWAYS AND TRANSPORTATION

Redevelopment & Environmental Works

DESIGNED:- M.A.R.	DRAWN:- M.A.R.	DATE:- 12 Feb 2019
SCALE:- 1:200	PLOT SCALE:- 1:1	CHECKED:-

DRAWING NO.	2018-286-002	
--------------------	---------------------	--

